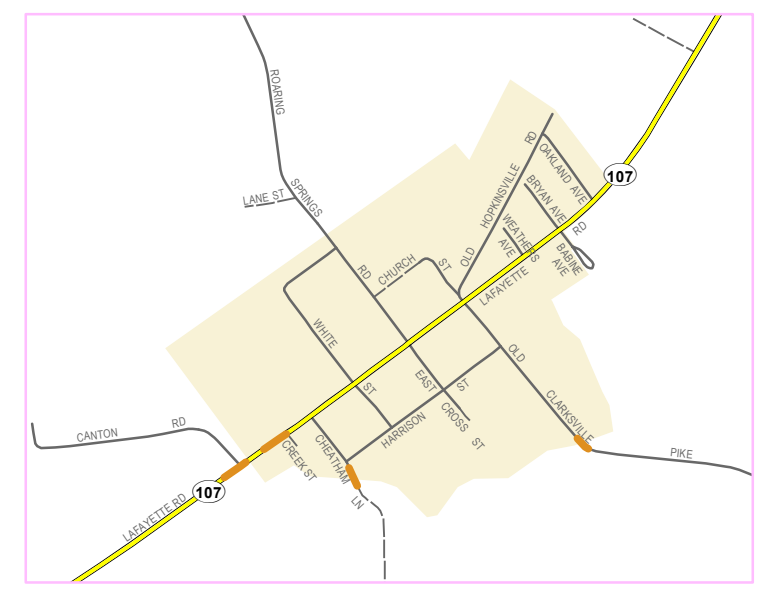
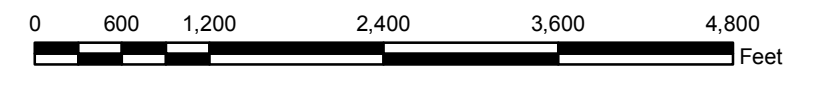
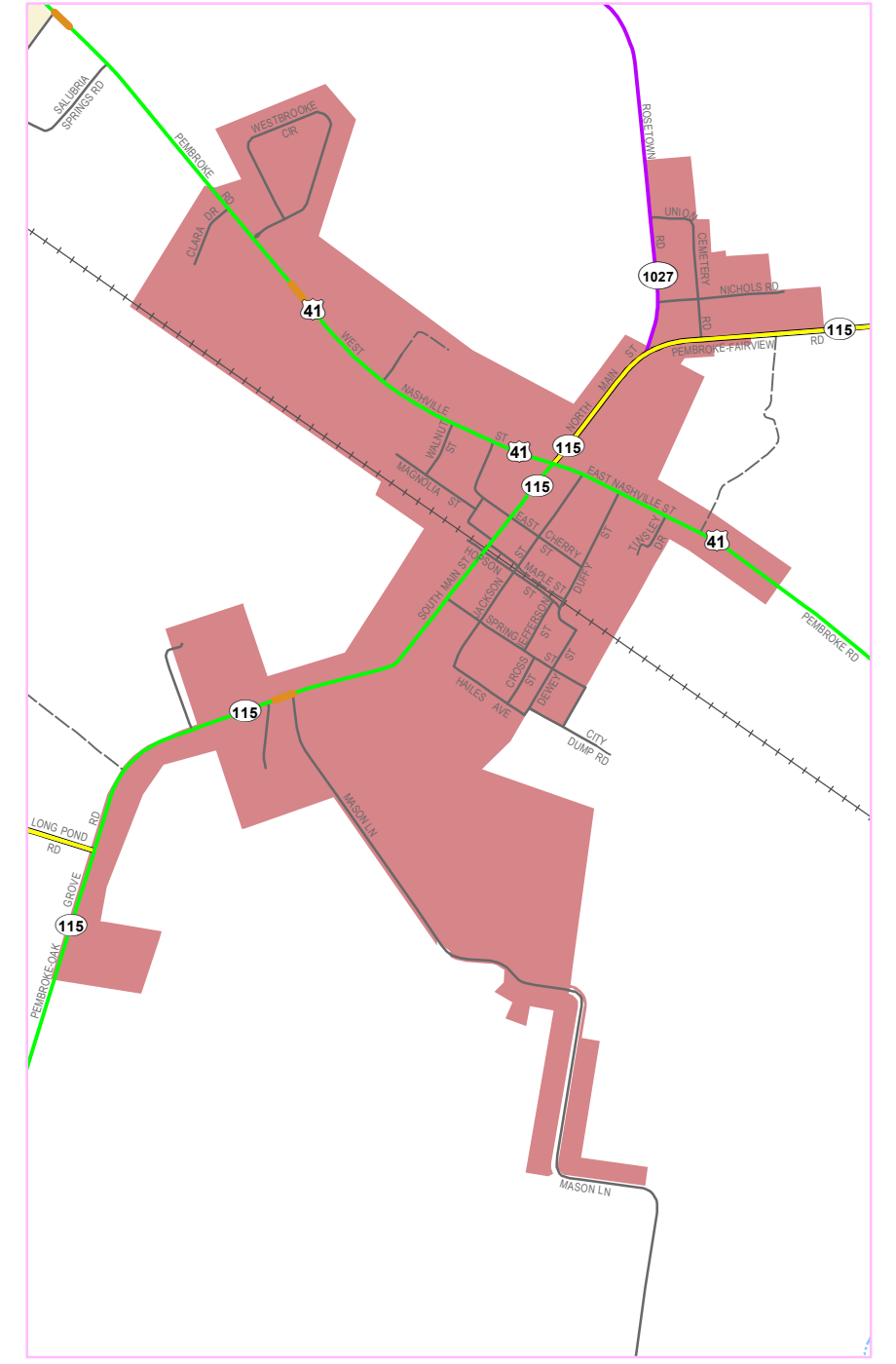
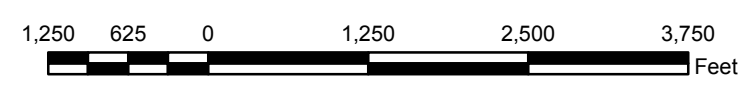


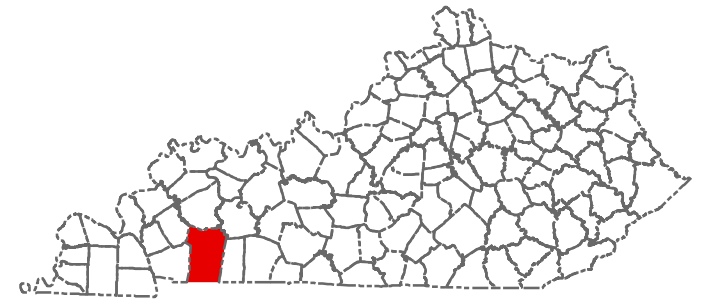
CROFTON



LAFAYETTE



PEMBROKE



- State Primary Road System**
- Interstate
 - Parkway
 - Other State Primary
 - State Secondary
 - Rural Secondary
 - Supplemental Road
 - Unimproved
 - Paved or Concrete
 - Bridge
 - Railroad
 - Stream
 - City/Town
 - Airport
 - Incorporated Area
 - Adjacent Incorporated Area
 - Lake
 - State Park
 - National Park or Recreation Area
 - Defense Facility
 - Wildlife Area
 - Geological Area
 - State, National, or Private Forest

TENNESSEE

The Kentucky Transportation Cabinet does not warrant that the information contained on this map is accurate or complete. The Kentucky Transportation Cabinet makes no attempt to ensure the completeness of road network information and is not liable for any errors or omissions. Users are advised to verify road information with local authorities. The Kentucky Transportation Cabinet is not responsible for any damages, whether expressed, implied, or statutory, resulting from the use of this information. Incorporated area boundaries are based on 2005 data from the Kentucky Department of Transportation.

Division of Planning

State Primary Road System
CHRISTIAN COUNTY

2 1 0 2 4 Miles

Last map revision: MAY 2011
Road centerlines collected using GPS technology
Kentucky State Plane Coordinate System (NAD83)
www.planning.kytc.ky.gov